

The Council will preserve or enhance the character of this area by:-

- Paying special attention to the character of the Old Malden Conservation Areas when making decisions on planning and other types of applications.
- Applying the policies in the Unitary Development Plan (BE3 & BE4), Central Government Guidance, and any adopted Supplementary Planning Guidance when making decisions on planning and other types of applications.
- Ensuring that the required site and press notices, and consultations are carried out on planning applications.
- Making available expert advice on building conservation and tree matters for land and property owners and occupiers.
- Supporting the work of the independent Conservation Areas Advisory Committee who give comments on planning applications and other proposals in conservation areas as an additional source of advice to Officers.
- Ensuring that the special character of the Old Malden Conservation Areas is understood and published.
- Preparing and publishing policies and proposals for the preservation and enhancement of the special character of the Old Malden Conservation Areas.

For further information or advice on the Old Malden Conservation Areas please speak to a Conservation Officer on 020 8547 4706/5316, or a Tree Officer on 020 8547 5506.

All leaflets are available from the Environmental Services Reception of Guildhall 2, High Street, Kingston, all Borough libraries, and on the council website at: www.kingston.gov.uk/envsvcs/

Conservation Areas 2a & 2b Old Malden (St. John's & Plough Green)

Planning Information



The pond, Plough Green.

Old Malden (St. John's & Plough Green) Conservation Areas no. 2a & 2b.

This guide contains a map and information on the properties included in the two Old Malden Conservation Areas. It outlines the responsibilities of the Council, and of owners and occupiers of land and properties within the conservation area, to ensure that the special character of this conservation area is preserved. The Old Malden Conservation Area was designated in March 1971 and has two distinct parts, St John's and Plough Green.

The special character of these areas is summarised as - St John's:- A medieval village centre above the Hogsmill River, containing the Saxon Church of St. John the Baptist, the site of its vicarage, the 18th century Manor House and ancient fields. Plough Green:- A village green with a pond, a 15th century public house, and a picturesque group of mainly 19th century cottages.

This conservation area has legal status as an area "of special architectural or historic interest the character or appearance of which it is desirable to preserve or enhance". (Planning (Listed Buildings and Conservation Areas) Act 1990, Section 69).

All the streets and buildings in the Royal Borough make some contribution to its historic character. The pattern of their growth, over many centuries, has created numerous local identities, shaping the distinctive townscapes we see today. As a result, with the designation of each conservation area, they have been recognised as having their own 'special character'.

However, development and change within conservation areas is an inevitable consequence of modern lifestyles and taste. Conservation area controls and policies ensure that their character can be preserved or enhanced, for the continued enjoyment of present and future residents of our historic Royal Borough.

Special Planning Controls and Policies

Conservation area designation means that certain types of work will require approval from the Council, where elsewhere they normally do not. Central Government guides "A Guide for Householders" and "A Guide for Businesses" give detailed information on planning controls.

The Council's "Conservation Areas - General Guide" explains principles of law and good practice. There may however be additional controls or dedicated policies for your area.

Contact a Conservation Officer on 020 8547 4706/5316 if you are hoping to:-

- Demolish a main building, garage, outbuilding, or a wall.
- Undertake external alterations or an extension.
- Display a sign or advertisement.
- Erect a new building.

Contact a Tree Officer on 020 8547 5506 if you are planning to carry out any works to a tree.

As owners or occupiers you can help preserve the character of the Old Malden Conservation Areas by:-

- Reading the published guidance and seeking advice from a Conservation Officer several months before you are hoping to start any works.
- Instructing an agent and contractor with experience at carrying out comparable work in a conservation area (see Contacts in "Conservation Areas - A General Guide").
- Choosing design forms and materials for new building works, which respect the character of the individual building and the wider area. This may benefit the value of your property.
- Carrying out routine maintenance to your property, outbuildings, walls, fences, gardens and trees, including decorating with appropriate products, and retaining or reinstating the architectural features such as brickwork, timber windows, cornices, and architraves.
- Being involved in any local body which has the preservation of the local environment as one of its aims, (e.g. a residents association, the Conservation Areas Advisory Committee).
- Responding to any opportunity you may be given to make comments on other people's proposals, or on draft guidance or policies.

The 2 Old Malden Conservation Areas consists of 56 properties in an area of 11.2 hectares. The special character of St Johns' has been summarised as:- the medieval village centre containing the Saxon church, the site of the vicarage, and the 18th century Manor House. The 'special character' of the Plough Green conservation area has been described as a village green with a pond, a 15th century public house, and a picturesque group of mainly 19th century cottages.



The rural character of Old Malden.



Photo by J.R. South.

St. John the Baptist's Church (listed building).



The entrance to St. John the Baptist's Church.





Photo by J.R. South.

The Manor House (listed building).



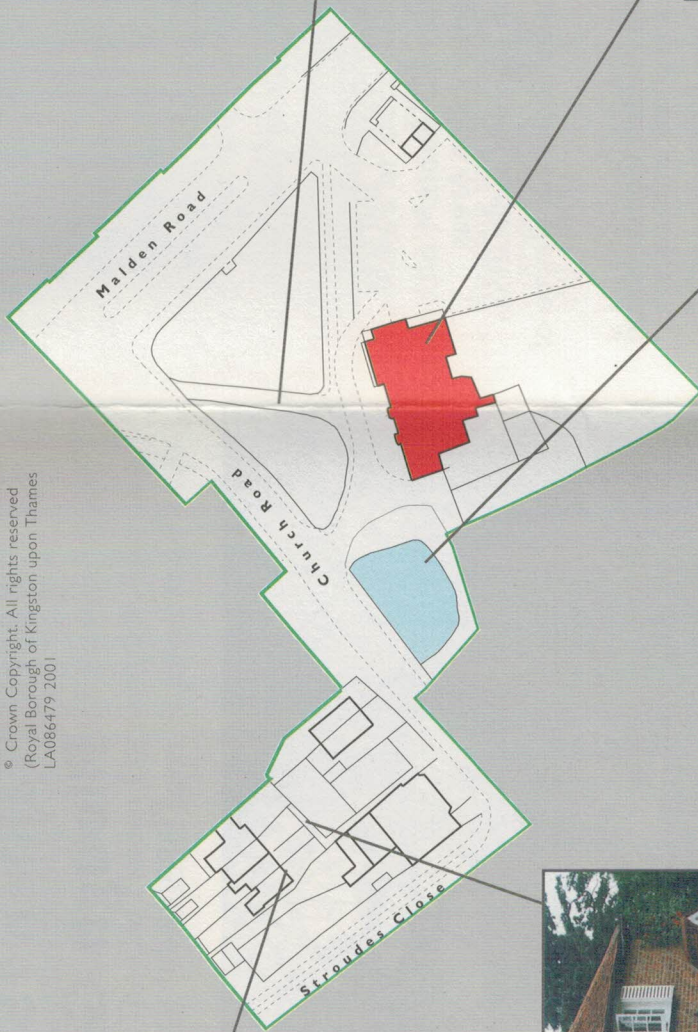


Church Road.



Listed buildings

© Crown Copyright. All rights reserved
(Royal Borough of Kingston upon Thames
LA086479 2001)



St. John the Baptist's Church and Manor House (listed buildings).



Photo by J.R. South.

The Plough Green.



Church Road.



Photo by J.R. South.

The pond, Plough Green.



Photo by J.R. South.

The Plough Inn (listed building).

For further information and advice on Old Malden's Conservation Areas please speak to a Conservation Officer on 020 8547 4706/5316.